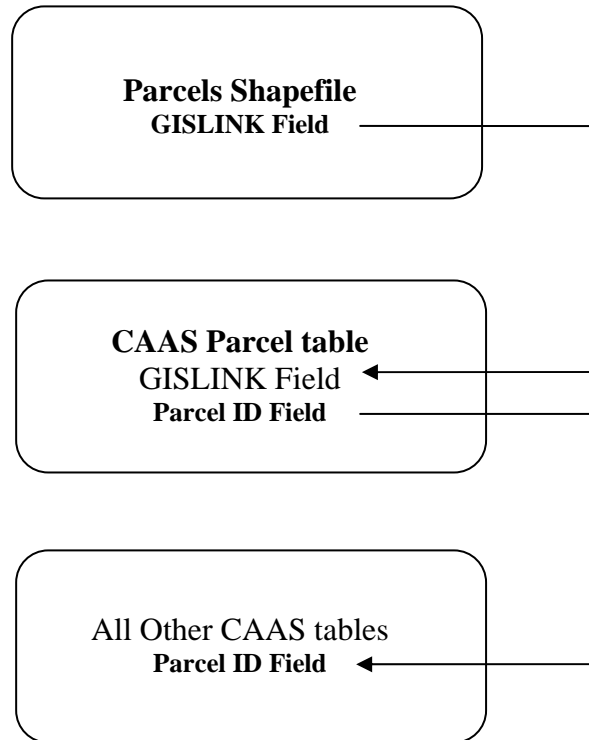


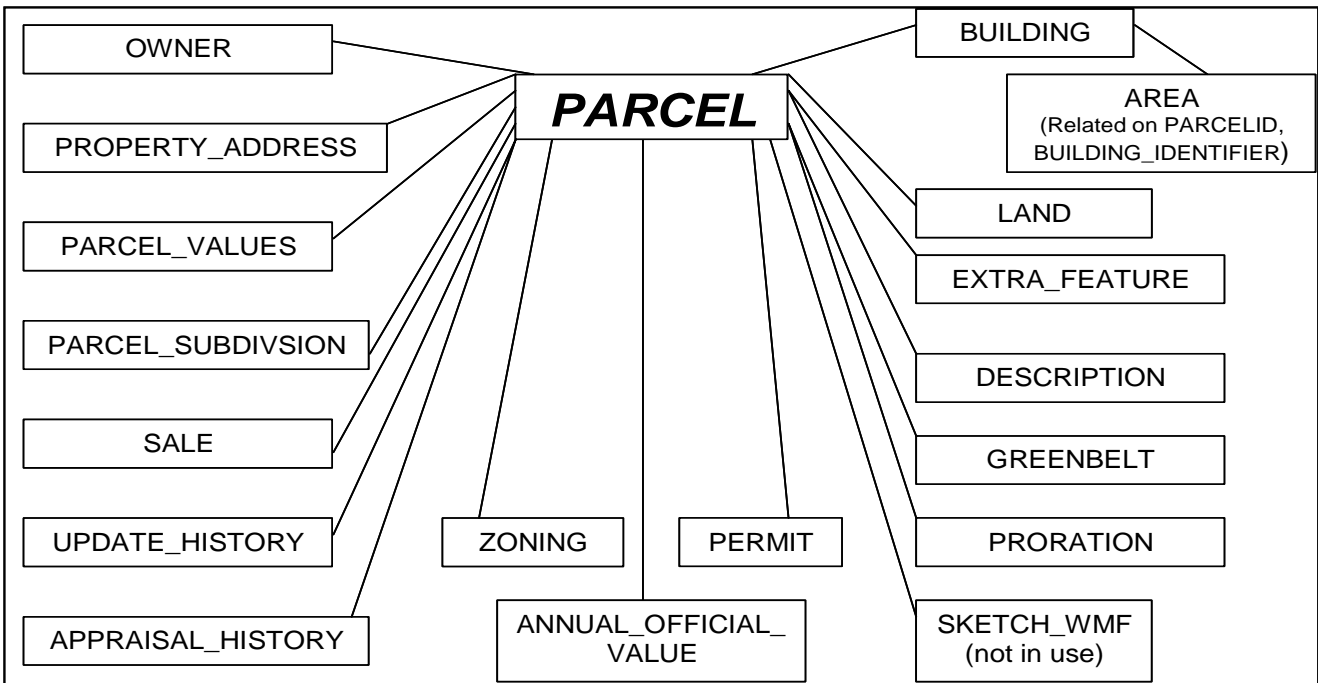
CAAS IV LOCAL DATABASE

Price: \$500.00 for complete county database.

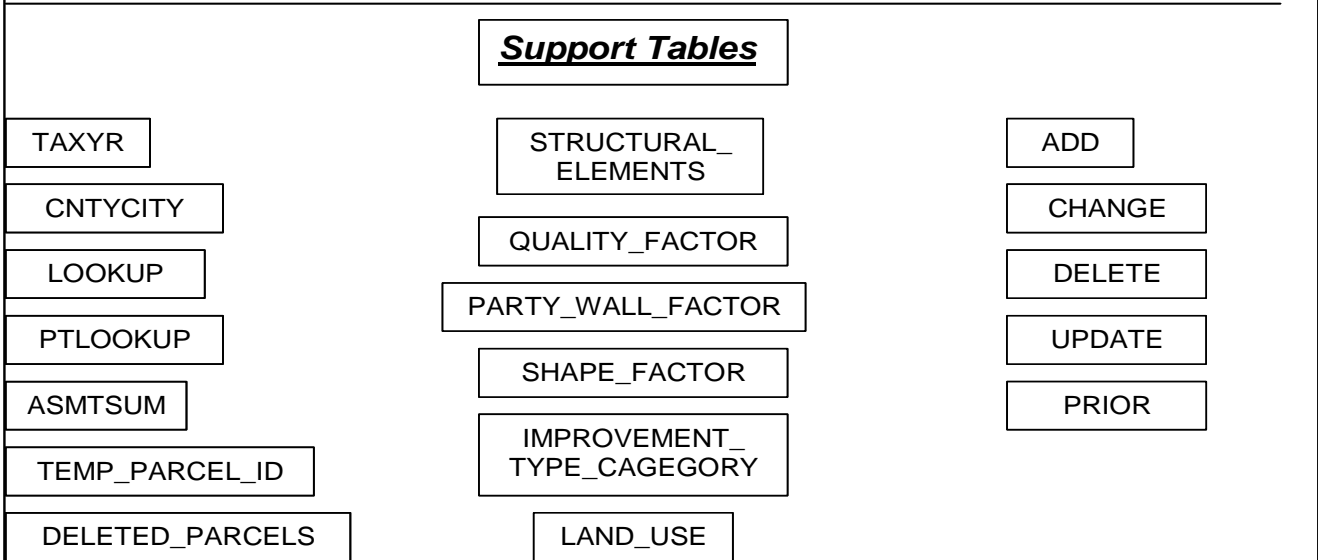
Parcels shapefile has a field GISLINK that links to the CAAS Parcel table GISLINK field. All other tables are linked using the ParcelID field.



Note: Relationships have not been created automatically in the CAAS data set. You will need to create them according to the above directions and the following CAAS database structure.



Note: Tables related into the Parcel table are related on PARCELID.



<u>Table Name</u>	<u>Field Name</u>	<u>Type</u>	<u>Length</u>	<u>Decimals</u>	<u>Nulls?</u>
ADD	CONUM	C	3	0	FALSE
	MAP	C	5	0	FALSE
	GP	C	2	0	FALSE
	CMAP	C	5	0	FALSE
	PARCEL	C	6	0	FALSE
	PI	C	1	0	FALSE
	SI	C	3	0	FALSE
	TAXYR	C	1	0	FALSE
	FILE	C	1	0	FALSE
	LASTUPD	D	8	0	FALSE
	FLAG	C	1	0	FALSE
ANNUAL_OFFICIAL_VALUE	PARCELID	C	27	0	FALSE
	EFFECTIVE_TAX_YEAR	N	4	0	FALSE
	ANNUAL_LAND_MARKET_VALUE	N	9	0	FALSE
	ANNUAL_LAND_USE_VALUE	N	9	0	FALSE
	ANNUAL_LAND_VALUE	N	9	0	FALSE
	ANNUAL_IMPROVEMENT_VALUE	N	9	0	FALSE
	ANNUAL_FINAL_APPRAISED_VALUE	N	9	0	FALSE
	ANNUAL_ASSESSED_VALUE	N	9	0	FALSE
	PROPERTY_TYPE_AS_OF_ROLLUP	C	2	0	FALSE
	ANNUAL_OVERRIDE_REASON	C	2	0	FALSE
	ANNUAL_COUNTY_ROLLBACK_AMOUNT	N	10	2	FALSE
	ANNUAL_CITY_ROLLBACK_AMOUNT	N	10	2	FALSE
	FLAG	C	1	0	FALSE
	APPRAISAL_HISTORY	PARCELID	C	27	0
DATE_TIME_CHANGED		T	8	0	FALSE
EFFECTIVE_TAX_YEAR		N	4	0	FALSE
LAND_MARKET_VALUE		N	9	0	FALSE
LAND_USE_VALUE		N	9	0	FALSE
LAND_VALUE		N	9	0	FALSE
IMPROVEMENT_VALUE		N	9	0	FALSE
FINAL_APPRAISED_VALUE		N	9	0	FALSE
ASSESSED_VALUE		N	9	0	FALSE
PROPERTY_TYPE		C	2	0	FALSE
VERRIDE_REASON		C	2	0	FALSE
USER_ID		C	8	0	FALSE
CHANGE_REASON		C	60	0	FALSE
CHANGE_NOTIFICATION_DATE		D	8	0	TRUE
FLAG	C	1	0	FALSE	
AREA	PARCELID	C	27	0	FALSE
	BUILDING_IDENTIFIER	N	3	0	FALSE
	AREA_IDENTIFIER	N	3	0	FALSE
	DESCRIPTION	C	3	0	FALSE
	PERCENT_OF_RATE	N	3	0	FALSE
	AREA_SQUARE_FOOT_RATE	N	6	2	FALSE
	SQUARE_FEET	N	7	0	FALSE
	AREA_REPLACEMENT_COST_NEW	N	9	0	FALSE
	AREA_COST_SQUARE_FOOT_RATE	N	6	2	FALSE
	AREA_COST_REPLACEMENT_COST_NEW	N	9	0	FALSE
	FLAG	C	1	0	FALSE
ASMTSUM	CONUM	C	3	0	FALSE
	CITYNUM	C	3	0	FALSE

<u>Table Name</u>	<u>Field Name</u>	<u>Type</u>	<u>Length</u>	<u>Decimals</u>	<u>Nulls?</u>
	SSDNUM	C	3	0	FALSE
	COUNTY	C	10	0	FALSE
	CITY	C	20	0	FALSE
	SSD	C	20	0	FALSE
	YEAR	C	4	0	FALSE
	LANDAPR	N	11	0	FALSE
	IMPAPR	N	11	0	FALSE
	PPAPR	N	11	0	FALSE
	INTANGAPR	N	11	0	FALSE
	TOTALAPR	N	11	0	FALSE
	TOTALASMT	N	11	0	FALSE
	PUASMT	N	11	0	FALSE
	PUPCL	N	11	0	FALSE
	PUPPASMT	N	11	0	FALSE
	PUPPPCL	N	11	0	FALSE
	INDASMT	N	11	0	FALSE
	INDPCL	N	11	0	FALSE
	INDFPASMT	N	11	0	FALSE
	INDFPPCL	N	11	0	FALSE
	INDEQASMT	N	11	0	FALSE
	INDEQPCL	N	11	0	FALSE
	COMASMT	N	11	0	FALSE
	COMPCL	N	11	0	FALSE
	COMFPASMT	N	11	0	FALSE
	COMFPPCL	N	11	0	FALSE
	COMEQASMT	N	11	0	FALSE
	COMEQPCL	N	11	0	FALSE
	RESASMT	N	11	0	FALSE
	RESPCL	N	11	0	FALSE
	RESPPASMT	N	11	0	FALSE
	RESPPPCL	N	11	0	FALSE
	HBELTASMT	N	11	0	FALSE
	HBELTPCL	N	11	0	FALSE
	FRMPPASMT	N	11	0	FALSE
	FRMPPPCL	N	11	0	FALSE
	FRMASMT	N	11	0	FALSE
	FRMPCL	N	11	0	FALSE
	AGRASMT	N	11	0	FALSE
	AGRPCL	N	11	0	FALSE
	OPNASMT	N	11	0	FALSE
	OPNPCL	N	11	0	FALSE
	IINTANASMT	N	11	0	FALSE
	IINTANPCL	N	11	0	FALSE
	FORASMT	N	11	0	FALSE
	FORPCL	N	11	0	FALSE
	CINTANASMT	N	11	0	FALSE
	CINTANPCL	N	11	0	FALSE
	MINASMT	N	11	0	FALSE
	MINPCL	N	11	0	FALSE
	TOTALPCL	N	11	0	FALSE
	TAXABLE	N	11	0	FALSE
	EXEMPT	N	11	0	FALSE
	OTHERS	N	11	0	FALSE
	USEDIFF	N	11	0	FALSE
	CNTY	L	1	0	FALSE
	REALPCL	N	11	0	FALSE
	PPPCL	N	11	0	FALSE

<u>Table Name</u>	<u>Field Name</u>	<u>Type</u>	<u>Length</u>	<u>Decimals</u>	<u>Nulls?</u>
	PPASMT	N	11	0	FALSE
	INDPPASMT	N	11	0	FALSE
	INDPPPCL	N	11	0	FALSE
	COMPPASMT	N	11	0	FALSE
	COMPPPCL	N	11	0	FALSE
	ICPCL	N	11	0	FALSE
	ICPPPCL	N	11	0	FALSE
	FUTURES	N	11	0	FALSE
	SSDID	C	4	0	FALSE
BUILDING	PARCELID	C	27	0	FALSE
	BUILDING_IDENTIFIER	N	3	0	FALSE
	PRORATION_DATE	D	8	0	TRUE
	IMPROVEMENT_TYPE	C	2	0	FALSE
	NUMBER_OF_STORIES	N	2	0	FALSE
	FIRST_FLOOR_HEIGHT	C	2	0	FALSE
	HEIGHT_FACTOR	N	3	0	FALSE
	FOUNDATION	C	2	0	FALSE
	FLOOR_SYSTEM	C	2	0	FALSE
	EXTERIOR_WALL	C	2	0	FALSE
	EXTERIOR_WALL_QUALITY_FACTOR	N	3	0	FALSE
	PARTY_WALL	C	2	0	FALSE
	PARTY_WALL_FACTOR	N	3	0	FALSE
	STRUCTURAL_FRAME	C	2	0	FALSE
	ROOF_FRAMING	C	2	0	FALSE
	ROOF_FRAMING_QUALITY_FACTOR	N	3	0	FALSE
	ROOF_COVER_AND_DECK	C	2	0	FALSE
	CABINET_AND_MILLWORK	C	2	0	FALSE
	FLOOR_FINISH	C	2	0	FALSE
	FLOOR_FINISH_QUALITY_FACTOR	N	3	0	FALSE
	INTERIOR_FINISH	C	2	0	FALSE
	INTERIOR_FINISH_QUALITY_FACTOR	N	3	0	FALSE
	PAINT_DECOR	C	2	0	FALSE
	HEAT_AND_AIR_CONDITIONING	C	2	0	FALSE
	NUMBER_OF_ROOMS	N	3	0	FALSE
	PARTITION_FACTOR	N	3	0	FALSE
	NUMBER_OF_BEDROOMS	N	2	0	FALSE
	NUMBER_OF_PLUMBING_FIXTURES	N	4	0	FALSE
	BATH_TILE	C	2	0	FALSE
	ELECTRICAL	C	2	0	FALSE
	SHAPE	C	2	0	FALSE
	QUALITY	C	2	0	FALSE
	ACTUAL_YEAR_BUILT	N	4	0	FALSE
	EFFECTIVE_YEAR_BUILT	N	4	0	FALSE
	CONDITION	C	1	0	FALSE
	NORMAL_PHYSICAL_DETERIORATION	N	3	0	FALSE
	OTHER_PHYSICAL_DETERIORATION	N	3	0	FALSE
	FUNCTIONAL_OBSOLESCENCE	N	3	0	FALSE
	EXTERNAL_OBSOLESCENCE	N	3	0	FALSE
	COST_NORMAL_PHYS_DETERIORATION	N	3	0	FALSE
	COST_OTHER_PHYS_DETERIORATION	N	3	0	FALSE
	COST_FUNCTIONAL_OBSOLESCENCE	N	3	0	FALSE
	COST_EXTERNAL_OBSOLESCENCE	N	3	0	FALSE
	RENTAL_INFORMATION_SOURCE	C	1	0	FALSE
	RENTAL_INFORMATION_YEAR	N	4	0	FALSE
	RENTAL_AMOUNT	N	7	0	FALSE
	RENTAL_SCHEDULE	C	1	0	FALSE

<u>Table Name</u>	<u>Field Name</u>	<u>Type</u>	<u>Length</u>	<u>Decimals</u>	<u>Nulls?</u>
	OCCUPANCY	C	1	0	FALSE
	NUMBER_OF_DWELLING_UNITS	N	3	0	FALSE
	INFORMATION_SOURCE	C	1	0	FALSE
	BUILDING_APPRAISAL_DATE	D	8	0	TRUE
	BUILDING_APPRAISED_BY	C	2	0	FALSE
	BUILDING_STATUS	C	1	0	FALSE
	SPECIAL_MARKET_1_RATE	N	6	2	FALSE
	SPECIAL_COST_RATE	N	6	2	FALSE
	CODED_BY	C	3	0	FALSE
	SHAPE_FACTOR	N	3	0	FALSE
	SIZE_FACTOR	N	3	0	FALSE
	TOTAL_POINTS	N	3	0	FALSE
	ADJUSTED_POINTS	N	3	0	FALSE
	BASE_RATE_FACTOR	N	8	5	FALSE
	MARKET_BASE_RATE	N	6	2	FALSE
	ADJUSTED_MARKET_BASE_RATE	N	6	2	FALSE
	COST_BASE_RATE	N	6	2	FALSE
	ADJUSTED_COST_BASE_RATE	N	6	2	FALSE
	BASE_AREA	N	7	0	FALSE
	AUXILLARY_BASE_AREA	N	7	0	FALSE
	WEIGHTED_AREA	N	7	0	FALSE
	EFFECTIVE_AGE	N	4	0	FALSE
	PERCENT_REMAINING_GOOD	N	2	0	FALSE
	MARKET_1_REPLACEMENT_COST_NEW	N	9	0	FALSE
	MARKET_1_BUILDING_VALUE	N	9	0	FALSE
	COST_REPLACEMENT_COST_NEW	N	9	0	FALSE
	COST_BUILDING_VALUE	N	9	0	FALSE
	FLAG	C	1	0	FALSE
CHANGE	CONUM	C	3	0	FALSE
	MAP	C	5	0	FALSE
	GP	C	2	0	FALSE
	CMAP	C	5	0	FALSE
	PARCEL	C	6	0	FALSE
	PI	C	1	0	FALSE
	SI	C	3	0	FALSE
	TAXYR	C	1	0	FALSE
	FILE	C	1	0	FALSE
	LASTUPD	D	8	0	FALSE
	FLAG	C	1	0	FALSE
	PARCELID	C	27	0	FALSE
CNTYCITY	CONUM	C	3	0	FALSE
	COUNTY	C	15	0	FALSE
	CITYNUM	C	3	0	FALSE
	CITY	C	16	0	FALSE
	SSDNUM	C	3	0	FALSE
	SSD	C	16	0	FALSE
	COLLECT	L	1	0	FALSE
DELETE	CONUM	C	3	0	FALSE
	DI	C	2	0	FALSE
	MAP	C	5	0	FALSE
	GP	C	2	0	FALSE
	CMAP	C	5	0	FALSE
	PARCEL	C	6	0	FALSE
	PI	C	1	0	FALSE

<u>Table Name</u>	<u>Field Name</u>	<u>Type</u>	<u>Length</u>	<u>Decimals</u>	<u>Nulls?</u>
	SI	C	3	0	FALSE
	TAXYR	C	1	0	FALSE
	FILE	C	1	0	FALSE
	LASTUPD	D	8	0	FALSE
	FLAG	C	1	0	FALSE
	PARCELID	C	27	0	FALSE
DELETED_PARCELS	PARCELID	C	27	0	FALSE
	DATE_DELETED	D	8	0	FALSE
	FLAG	C	1	0	FALSE
DESCRIPTION	PARCELID	C	27	0	FALSE
	DESCRIPTION_IDENTIFIER	N	3	0	FALSE
	DESCRIPTION	C	254	0	FALSE
	DESCRIPTION2	C	46	0	FALSE
	TYPE	C	1	0	FALSE
	FLAG	C	1	0	FALSE
EXTRA_FEATURE	PARCELID	C	27	0	FALSE
	XFSB_IDENTIFIER	N	3	0	FALSE
	MOBILE_HOME_IDENTIFIER	N	3	0	FALSE
	BUILDING_IDENTIFIER	N	3	0	FALSE
	PRORATION_DATE	D	8	0	TRUE
	TYPE	C	10	0	FALSE
	QUALITY	C	1	0	FALSE
	DESCRIPTION	C	10	0	FALSE
	UNIT_PRICE	N	11	2	FALSE
	UNITS	N	6	0	FALSE
	ACTUAL_YEAR_BUILT	N	4	0	FALSE
	EFFECTIVE_YEAR_BUILT	N	4	0	FALSE
	ANNUAL_DEPRECIATION_RATE	N	5	2	FALSE
	XF_PERCENT_REMAINING_GOOD	N	6	2	FALSE
	XF_DEPRECIATED_REPLACE_COST	N	9	0	FALSE
	FLAG	C	1	0	FALSE
GREENBELT	PARCELID	C	27	0	FALSE
	APPLICATION_NUMBER	C	6	0	FALSE
	APPLICATION_YEAR	N	4	0	FALSE
	FLAG	C	1	0	FALSE
IMPROVEMENT_TYPE_CATEGORY	IMPROVEMENT_TYPE	C	2	0	FALSE
	CATEGORY	C	1	0	FALSE
LAND	PARCELID	C	27	0	FALSE
	LAND_IDENTIFIER	N	3	0	FALSE
	BUILDING_IDENTIFIER	N	3	0	FALSE
	TYPE	C	2	0	FALSE
	FRONTAGE	N	4	0	FALSE
	DEPTH	N	4	0	FALSE
	SOIL_CLASS	C	1	0	FALSE
	GREENBELT_REDEFINE_INDICATOR	C	1	0	FALSE
	LAND_TABLE_INDICATOR	C	2	0	FALSE
	FLOOD_FACTOR	N	3	0	FALSE
	LOCATION_FACTOR	N	3	0	FALSE
	TOPOGRAPHY_FACTOR	N	3	0	FALSE
	SIZE_FACTOR	N	3	0	FALSE
	DEPTH_FACTOR	N	3	0	FALSE

<u>Table Name</u>	<u>Field Name</u>	<u>Type</u>	<u>Length</u>	<u>Decimals</u>	<u>Nulls?</u>
	TYPE_OF_ACCESS	C	1	0	FALSE
	MARKET_CONDITION_FACTOR	N	3	0	FALSE
	MARKET_PRICE_PER_UNIT	N	10	2	FALSE
	ADJUSTED_MARKET_PRICE_PER_UNIT	N	10	2	FALSE
	UNITS	N	9	2	FALSE
	LAND_LINE_MARKET_VALUE	N	9	0	FALSE
	USE_CONDITION_FACTOR	N	3	0	FALSE
	USE_PRICE_PER_UNIT	N	10	2	FALSE
	LAND_LINE_USE_VALUE	N	9	0	FALSE
	FLAG	C	1	0	FALSE
LAND_USE	PARCELID	C	27	0	FALSE
	CODE	C	2	0	FALSE
	DESCRIPTION	C	26	0	FALSE
	FLAG	C	1	0	FALSE
LOOKUP	TYPE	C	10	0	FALSE
	CODE	C	10	0	FALSE
	DESCRIPTION	C	50	0	FALSE
	SEQ	N	3	0	FALSE
OWNER	PARCELID	C	27	0	FALSE
	NAME_1	C	26	0	FALSE
	NAME_2	C	26	0	FALSE
	NEW_OR_JAN_1_OWNER	C	1	0	FALSE
	STREET	C	26	0	FALSE
	CITY	C	20	0	FALSE
	STATE_CODE	C	10	0	FALSE
	ZIP_CODE	C	20	0	FALSE
	COUNTRY	C	10	0	FALSE
	MORTGAGE_COMPANY	C	2	0	FALSE
	NEW_OWNER_NOTICE_INDICATOR	C	1	0	FALSE
	FLAG	C	1	0	FALSE
PARCEL	PARCELID	C	27	0	FALSE
	FILE_TYPE	C	1	0	FALSE
	COUNTY_NUMBER	C	3	0	FALSE
	CONTROL_MAP	C	5	0	FALSE
	MAP_GROUP	C	2	0	FALSE
	PARCEL_NUMBER	C	6	0	FALSE
	PROPERTY_IDENTIFIER	C	1	0	FALSE
	SPECIAL_INTEREST	C	3	0	FALSE
	MAP	C	5	0	FALSE
	TAX_YEAR	C	1	0	FALSE
	STATUS	C	1	0	FALSE
	PROPERTY_TYPE	C	2	0	FALSE
	CITY_NUMBER	C	3	0	FALSE
	SPECIAL_SERVICES_DISTRICT_1	C	3	0	FALSE
	SPECIAL_SERVICES_DISTRICT_2	C	3	0	FALSE
	SPECIAL_SERVICES_DISTRICT_3	C	3	0	FALSE
	ACRES_DEEDED	N	10	2	FALSE
	ACRES_CALCULATED	N	10	2	FALSE
	TOTAL_LAND_UNITS	N	10	2	FALSE
	DISTRICT_NUMBER	C	2	0	FALSE
	MARKET_AREA_CODE	C	3	0	FALSE
	NEIGHBORHOOD_TREND	C	1	0	FALSE
	ROAD_TYPE	C	1	0	FALSE

<u>Table Name</u>	<u>Field Name</u>	<u>Type</u>	<u>Length</u>	<u>Decimals</u>	<u>Nulls?</u>
	ROAD_NUMBER	C	5	0	FALSE
	PLANNING_REGION	C	3	0	FALSE
	VOTING_WARD	C	2	0	FALSE
	CONGRESSIONAL_DISTRICT	C	2	0	FALSE
	CENSUS_TRACT_BLOCK	C	10	0	FALSE
	TOPOGRAPHY	C	1	0	FALSE
	CONSTRUCTION_CODE	C	1	0	FALSE
	NUMBER_OF_MAJOR_IMPROVEMENTS	N	3	0	FALSE
	NUMBER_OF_MOBILE_HOMES	N	3	0	FALSE
	NONPOSSESSORY_INTEREST	C	5	0	FALSE
	OTHER_FIELD_FOR_USE_BY_COUNTY	C	2	0	FALSE
	TRASH_FEE	N	2	0	FALSE
	MISCELLANEOUS_FEE	N	2	0	FALSE
	LAND_APPRAISAL_DATE	D	8	0	TRUE
	LAND_APPRAISED_BY	C	2	0	FALSE
	EXTRA_FEATURES_APPRAISAL_DATE	D	8	0	TRUE
	EXTRA_FEATURES_APPRAISED_BY	C	2	0	FALSE
	REVIEW_DATE	D	8	0	TRUE
	REVIEWED_BY	C	2	0	FALSE
	FINAL_REVIEW_BY	C	2	0	FALSE
	DELETE_FOR_NEXT_TAX_YEAR	C	1	0	FALSE
	WATER_SOURCE	C	1	0	FALSE
	WATER_UTILITY_DISTRICT	C	2	0	FALSE
	SEWER_SOURCE	C	1	0	FALSE
	SEWER_UTILITY_DISTRICT	C	2	0	FALSE
	ELECTRICITY_SOURCE	C	1	0	FALSE
	ELECTRICITY_UTILITY_DISTRICT	C	2	0	FALSE
	GAS_SOURCE	C	1	0	FALSE
	GAS_UTILITY_DISTRICT	C	2	0	FALSE
	GAS_TYPE	C	1	0	FALSE
	LAND_VALUE_FACTOR	N	8	5	FALSE
	COUNTY_DELINQUENT_CODE	C	1	0	FALSE
	CITY_DELINQUENT_CODE	C	1	0	FALSE
	FUTURE_CURRENT_FLAG	C	1	0	FALSE
	VALUE_APPROACH_INDICATOR	C	10	0	FALSE
	GISLINK	C	15	0	FALSE
	TAX_RELIEF_INDICATOR	C	1	0	TRUE
	GREENBELT_REVIEW_FLAG	C	1	0	TRUE
	FROZEN_VALUE_INDICATOR	C	1	0	TRUE
	FLAG	C	1	0	FALSE
PARCEL_SUBDIVISION	PARCELID	C	27	0	FALSE
	SUB_IDENTIFIER	N	3	0	FALSE
	NAME	C	26	0	FALSE
	PLAT_BOOK	C	4	0	FALSE
	PLAT_PAGE	C	4	0	FALSE
	BLOCK	C	4	0	FALSE
	LOT_NUMBER	C	4	0	FALSE
	TRACT	C	5	0	FALSE
	FLAG	C	1	0	FALSE
PARCEL_VALUES	PARCELID	C	27	0	FALSE
	EXTRA_FEATURES_VALUE	N	9	0	FALSE
	LAND_MARKET_VALUE	N	9	0	FALSE
	LAND_USE_VALUE	N	9	0	FALSE
	MARKET_1_IMPROVEMENT_VALUE	N	9	0	FALSE
	COST_IMPROVEMENT_VALUE	N	9	0	FALSE

<u>Table Name</u>	<u>Field Name</u>	<u>Type</u>	<u>Length</u>	<u>Decimals</u>	<u>Nulls?</u>
	MARKET_1_APPRAISAL	N	9	0	FALSE
	COST_APPRAISAL	N	9	0	FALSE
	INCOME_APPRAISAL	N	9	0	FALSE
	MARKET_1_PERCENT	N	6	2	FALSE
	COST_PERCENT	N	6	2	FALSE
	INCOME_PERCENT	N	6	2	FALSE
	CORRELATED_APPRAISAL	N	9	0	FALSE
	CORRELATED_IMPROVE_APPRAISAL	N	9	0	FALSE
	LAND_VALUE_OVERRIDE	N	9	0	FALSE
	IMPROVEMENT_VALUE_OVERRIDE	N	9	0	FALSE
	CALC_LAND_MARKET_VALUE	N	9	0	FALSE
	CALC_IMPROVEMENT_APPRAISAL	N	9	0	FALSE
	CALC_MARKET_APPRAISAL	N	9	0	FALSE
	CALC_USE_APPRAISAL	N	9	0	FALSE
	FINAL_LAND_MARKET_VALUE	N	9	0	FALSE
	FINAL_LAND_USE_VALUE	N	9	0	FALSE
	FINAL_IMPROVEMENT_APPRAISAL	N	9	0	FALSE
	FINAL_MARKET_APPRAISAL	N	9	0	FALSE
	FINAL_USE_APPRAISAL	N	9	0	FALSE
	FINAL_LAND_APPRAISAL	N	9	0	FALSE
	FINAL_APPRAISAL	N	9	0	FALSE
	ASSESSMENT_PERCENTAGE	N	9	0	FALSE
	ASSESSMENT	N	9	0	FALSE
	FLAG	C	1	0	FALSE
PARTY_WALL_FACTOR	IMPROVEMENT_TYPE_CATEGORY	C	1	0	FALSE
	PARTY_WALL_FACTOR_CODE	C	2	0	FALSE
	PARTY_WALL_FACTOR_DESCRIPTION	C	26	0	FALSE
	PARTY_WALL_FACTOR_VALUE	N	3	0	FALSE
PERMIT	PARCELID	C	27	0	FALSE
	PERMIT_NUMBER	C	7	0	FALSE
	PERMIT_DATE	D	8	0	TRUE
	FLAG	C	1	0	FALSE
PRIOR	YEAR	C	4	0	FALSE
PROPERTY_ADDRESS	PARCELID	C	27	0	FALSE
	ADDRESS_IDENTIFIER	N	3	0	FALSE
	STREET_NAME	C	26	0	FALSE
	STREET_NUMBER	C	6	0	FALSE
	PRIMARY_PROPERTY_ADDRESS_IND	C	1	0	FALSE
	FLAG	C	1	0	FALSE
PRORATION	PARCELID	C	27	0	FALSE
	PRORATION_DATE	D	8	0	FALSE
	TYPE	C	1	0	FALSE
	PERCENT_DAMAGED	N	2	0	FALSE
	PRORATION_FACTOR	N	5	3	FALSE
	FLAG	C	1	0	FALSE
PTLOOKUP	PROPERTY_TYPE	C	2	0	FALSE
	DESCRIPTION	C	20	0	FALSE
QUALITY_FACTOR	IMPROVEMENT_TYPE_CATEGORY	C	1	0	FALSE
	STRUCTURAL_ELEMENT_TYPE	C	2	0	FALSE
	QUALITY	C	2	0	FALSE

<u>Table Name</u>	<u>Field Name</u>	<u>Type</u>	<u>Length</u>	<u>Decimals</u>	<u>Nulls?</u>
	QUALITY_DESCRIPTION	C	26	0	FALSE
	QUALITY_FACTOR_VALUE	C	3	0	FALSE
SALE	PARCELID	C	27	0	FALSE
	DATE_OF_SALE	D	8	0	FALSE
	SALE_IDENTIFIER	N	2	0	FALSE
	PRICE	N	9	0	FALSE
	ADJUSTED_PRICE	N	9	0	FALSE
	DEED_BOOK	C	5	0	FALSE
	PAGE	C	5	0	FALSE
	VACANT_OR_IMPROVED	C	1	0	FALSE
	TYPE_INSTRUMENT	C	2	0	FALSE
	ACCEPT_OR_REJECT	C	1	0	FALSE
	BUYER_NAME_1	C	26	0	FALSE
	BUYER_NAME_2	C	26	0	FALSE
	RATIO	N	6	4	FALSE
	FLAG	C	1	0	FALSE
SHAPE_FACTOR	IMPROVEMENT_TYPE_CATEGORY	C	1	0	FALSE
	SHAPE_FACTOR_CODE	C	2	0	FALSE
	SHAPE_FACTOR_DESCRIPTION	C	26	0	FALSE
	SHAPE_FACTOR_VALUE	N	3	0	FALSE
SKETCH_WMF (not in use)	PARCELID	C	27	0	FALSE
	BUILDING_IDENTIFIER	N	3	0	FALSE
STRUCTURAL_ELEMENTS	IMPROVEMENT_TYPE_CATEGORY	C	1	0	FALSE
	ELEMENT_TYPE	C	2	0	FALSE
	CODE	C	2	0	FALSE
	DESCRIPTION	C	26	0	FALSE
TAXYR	FILE_TYPE	C	1	0	FALSE
	TAX_YEAR	C	1	0	FALSE
	TAXYEAR	N	4	0	FALSE
	APRYEAR	N	4	0	FALSE
TEMP_PARCEL_ID	PARCELID	C	27	0	FALSE
UPDATE	ACTUALDATE	D	8	0	FALSE
	BEGDATE	D	8	0	FALSE
	ENDDATE	D	8	0	FALSE
	RESULT	C	10	0	FALSE
UPDATE_HISTORY	PARCELID	C	27	0	FALSE
	DATE_TIME_UPDATED	T	8	0	FALSE
	FLAG	C	1	0	FALSE
ZONING	PARCELID	C	27	0	FALSE
	ZONING	C	5	0	FALSE
	FLAG	C	1	0	FALSE